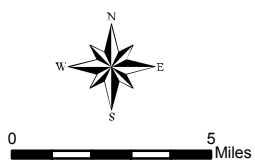






Map 2 -- Ecological Assessment Locus Map



-  Ecological Assessment Focus Area
-  Coastal Watersheds
-  Lamprey River
-  Other Waterbodies

The Focus Area boundary was provided by NALMC, and is based on a 1/2 mile buffer of that portion of the Headwaters Lamprey River Watershed within the town of Northwood. The following data layers were mapped at 1:24,000 and distributed by NH GRANIT: watershed boundaries, from NRCS and NH DES; hydrography, from the US Geological Survey, and town boundaries, from the USGS. The Gulf of Maine watershed in the inset map was provided by the US Fish & Wildlife Service.

This map is provided for informational use only. Neatline Associates LLC makes no claims, no representations, and no warranties, express or implied, concerning the validity of these data and data products, including the implied validity of any uses of such data.

Ecological assessment by Ibis Wildlife Consulting
Map prepared by Neatline Associates August 2009

